

**REGOLATORE
 GENERALE**

CARTA DEI VINCOLI

Scala 1:10.000



Elaborato integrato con le presentazioni e modifiche stabilite dal Comitato Urbanistico Regionale di cui alla Deliberazione della Giunta Regionale n. 462 del 20/04/2004 (sostituisce l'Approvazione con presentazioni e modifiche) e le Contraddittorie Comunali

Elaborato n° 10/Regione



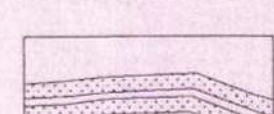
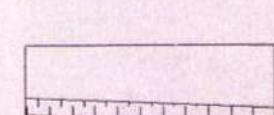



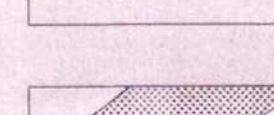






dott. arch. Augusto Chiaia
 dott. arch. Rocco Dioguardi

Collaborazione PRINT Studio e C.A.S. Progetti S.r.l.
 20 SET. 2004



CARTA DEI VINCOLI VIGENTI

Legenda

-  Confine comunale
-  Delimitazione centro abitato
-  Fascia di rispetto dal nastro stradale
-  Fascia di rispetto dalla ferrovia
-  Fascia di rispetto dal canale alluvionale
-  Elettrodotti (distacchi in funzione del voltaggio)
-  Perimetro aree vincolate con Decreto Galasso
-  Zone vincolate ex Legge 431/85
-  Acque pubbliche (R.D. 12/11/1936)
-  Vincolo 1089/1939
-  Vincolo 1089/1939 zona archeologica
-  Fascia di rispetto vincolo 1089/1939
-  Zona di ripopolamento e cattura selvaggina
-  Vincolo cimiteriale

